














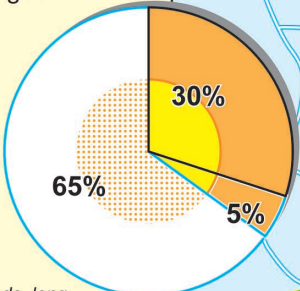
* The Contents of this plan were prepared by Hanan Porat, Uri Eilitzur and Adi Mintz in consultation with the YESHA Council

-  Oslo-A and B zones
-  Oslo-C zones to be transferred to proposed autonomous Palestinian entity
-  Proposed autonomous Palestinian entity
-  Areas to be annexed to Israel
-  Oslo-A and B zones to be annexed to Israel
-  Oslo-C zones to be annexed to Israel
-  Main Roads for Israeli Use
-  Main Roads for Palestinian Use
-  Israeli Settlements
-  Green Line 1949



West Bank Plan Area Percentages*

-  Proposed autonomous Palestinian entity
-  Areas to be annexed to Israel
-  Areas to be annexed to Israel



* Area Calculation: J. de Jong
West Bank Area includes all territory not in Israel, beyond Green Line 1949



Proposed Palestinian Autonomy and the Separation Barrier